

Ronda tourist map pdf

Ronda tourist map pdf


Rating: 4.6 / 5 (8740 votes)


Downloads: 46490


CLICK HERE TO DOWNLOAD>>><https://radyg.hkjhsuies.com.es/qz7Brp?keyword=ronda+tourist+map+pdf>

about one and a half million locals are employed in this industry. discover ronda's top attractions, historical landmarks, and hidden gems with our free printable guide and city map. how to use the map. what's on this map. ronda practical city guide/ map monuments and museums gastronomy and crafts geography and history festivals and traditions oficina de turismo de ronda paseo blas infante, s/ n 29400 ronda, Málaga tel. on average, tourism gives the state about 80 billion euros a year. use this interactive map to plan your trip before and while in ronda. it is what ronda is famous for. : org oficina municipal de turismo de ronda reo e. ronda is divided by a deep gorge which historically separated ronda tourist map pdf two parts of the city: old ronda on the southern part of town (shown on the right in the map above) and newer ronda (to the left). at the same time, inflation has in recent years caused a decline in tourism activity by 17%. check out ronda's pdf top things to do, attractions, restaurants, and major transportation hubs all in one interactive map. see our ronda trip planner. with detailed insights on the real maestranza bullring, the iconic puente nuevo and el tajo gorge. our 21- page a4 essential guide featuring handpicked articles from our website that have captivated hundreds of visitors. the most attractive options are going to be either the 7: 40am train from cordoba that has a transfer in bobadilla that gets you into ronda at 9: 17am or the 1: 40pm train from cordoba that has a transfer in antequera that gets you into ronda at 3: 45pm. we've made the ultimate tourist map of ronda, spain for travelers! there were already two bridges in place, the. both have very short durations and are very reasonably priced. catalonia, the balearic, and canary islands enjoy the highest demand of tourist activity in the country. the new bridge was built in the 1700's to connect the two parts of ronda.

 Difficulté Très facile

 Durée 852 minute(s)

 Catégories Art, Musique & Sons, Sport & Extérieur, Jeux & Loisirs, Recyclage & Upcycling

 Coût 190 EUR (€)

Sommaire

Étape 1 -

Commentaires

Matériaux

Outils

Étape 1 -
