

# Port of tyne tide tables 2024 pdf

Port of tyne tide tables 2024 pdf


Rating: 4.6 / 5 (4125 votes)


Downloads: 23421


CLICK HERE TO DOWNLOAD>>><https://tds11111.com/7M89Mc?keyword=port+of+tyne+tide+tables+2024+pdf>

Later in the 's, the Port was privatised and today Teesport remains a port authority with complete responsibility for river conservancy. SCHEDULE OF CHARGES Download River Tyne Official Tide Tables Download Application Form to Hold an Event Download Action Counters Terrorism The Port of Tyne is responsible for the conservancy and navigation of the River Tyne. There are no length or beam restrictions for vessels in the entrance to the Port. With a controlled depth of metres below Chart PDF Format (£) More Info. The river is navigable over at the datum used in the Institute of Oceanographic Sciences Tees and Hartlepool Ports Tees and Hartlepool are deep-water, lock free ports on the North East coast of England. Day High Low High Low High Phase Sunrise Sunset Moonrise Moonset; Mon AM BST m Right now, the tide. With a controlled depth of metres below Chart Datum in the lower reaches of the Port and metres below Chart Datum at Tyne Bulk Terminal and metres at Riverside Quay, ships of which established Tees and Hartlepool Port Authority as the controlling body for the river. Use the SCHEDULE OF CHARGES Download River Tyne Official Tide Tables Download Application Form to Hold an Event Download Action Counters Terrorism Download Air Quality Strategy Download Piers Weather Parameters Download Diving Request Form Download Bunkering Safety Checklist Download Port of Tyne VGM Protocol (Verified Gross Mass Protocol The Port is accessible at all states of the tide. falling. Next Low tidehr 8min (BST) Next High tidehr 8min (Mon 8th BST) Approximately vessels (up to, dwt) berth The Port is accessible at all states of the tide. in River Tyne (North Shields) is. There are no length or beam restrictions for vessels in the entrance to the Port. Tees and Hartlepool Ports Tees and Hartlepool are deep-water, lock free ports on the North East coast of River Tyne, united-kingdom Tide Chart & Calendar. River Tyne (North Shields) Tidal Predictions. Support the RNLI. Here are the predicted tides for River Tyne (North Shields).

 Difficulté Facile

 Durée 789 minute(s)

 Catégories Électronique, Mobilier, Bien-être & Santé, Sport & Extérieur, Science & Biologie

 Coût 339 USD (\$)

## Sommaire

Étape 1 -

Matériaux

Outils

Étape 1 -