

# Plan metro budapest pdf

Plan metro budapest pdf


Rating: 4.5 / 5 (7715 votes)


Downloads: 87382

CLICK HERE TO DOWNLOAD>>><https://usinidy.hkjhsuies.com.es/qz7Brp?keyword=plan+metro+budapest+pdf>


top: örs vezér tere, terminus of metro line m2 bottom: metro line m4, a driverless metro line with real- time pids system at kálvin tér, transfer station to metro line m3. metro maps of cities around budapest. el metro de budapest consta de cuatro líneas y es bastante simple de utilizar. the metro service for the city of budapest, hungary, is the budapest metro. metro of budapest europe / hungary. the map of budapest metro system - topbudapest. metro map to download and print. there are several transport modes available, but no matter which one you choose: the network is unified with a single tariff system. metro map in pdf underground railway museum. metróvonalak / metro lines hév- vonalak / suburban railway lines szentendrei ráckevei csepeli gödöllői csömöri átszállóhely / transfer point metróvonalak közötti átszálláskor nem szükséges új vonaljegyet érvényesíteni. it makes connections to boats, buses, trams, trolley buses and trains. bkü ügyfél- tájékoztatás. you can take bus 200e to go from a metro station to the airport. m1 ( vörösmarty tér - mexikói út) vörösmarty tér. suburban railway. priority climate action plan for the chicago metro statistical area. travel guide to all touristic sites, museums and architecture of budapest. you can also download and print a map of budapest' s metro lines in pdf format by clicking on plan metro budapest pdf the button below. opera de 4: 30 a 23: 00 horas con frecuencias de paso de entre 2 y 15 minutos. vasútállomás / railway station. it serves the hungarian capital of budapest, and it began operation in 1896. this map can be saved in your phone and it' s easy to share with friends. 600× 600\_ metrohalozat\_. our downloadable city, district, and metro maps help you to find your way around. title: budapest metróhálózata / metro network in budapest author: bkk utastájékoztatás created date: 6: 40: 14 pm. metro map in pdf. environmental management policy committee meeting packet: pdf. its aim is to connect three of the budapest helyiérdekű vasút ( bhév) suburban train lines, from szentendre, ráckeve and csepel. you can download the budapest metro map for free in pdf format. the budapest metro is the oldest electrified rapid transit system in europe. it has four lines and 52 stations. 600× 600 metrohalozat. budapest metróhálózata author: bkü ügyfél- tájékoztatás created date: 4: 35: 52 pm. proposed stations. metro and suburban railway network offline map ( pdf) moovit has an easy- to- download metro and suburban railway network map, that serves as your offline budapest metro or train map while traveling. it was inaugurated on may 3rd, 1896. budapest, hungary. travel options in budapest. learn how to create your own. budapest metro map. high- resolution map of budapest subway for free download and print. on the metro network single tickets allow transfers between the lines once. budapest metro map kostenloser pdf- download vom hotel schnell zu den sehenswürdigkeiten tickets & preise auskunft zu den metro- linien. metros of hungary. do you need a budapest map? j by budapest guide. budapesti metró. click and download the map of budapest' s underground system for. if you will be using the budapest metro to get around during your stay in budapest, take a look at the map of the lines to better plan your trip; to view it, download it in pdf format and possibly print it, click on

the button below. metro and suburban railway network offline map in pdf. metro line m5 ( budapest metro) the north-south regional rapid railway is a railway construction plan in budapest, modelled on the paris rer or german s- bahn systems. , portage, in 46368. the system consists of four lines and 48 stations. anyone visiting or residing in budapest can greatly benefit from this map. capital city of budapest. metro line and station átszállóhelyek transfer points helyközi és távolsági autóbuszok végállomása terminus of regional and long- distance buses budapest- bérlettel igénybe vehető vasútvonal állomással railway line and station covered by budapest- passes repülőtéri autóbuszvonal bus- link to airport liszt ferenc airport 2 p+ r. as an ideal means of transport in the heart of hungary, budapest' s metro system boasts cleanliness, efficiency, and convenience. see new metro map as of march, and see old budapest metro map. deák plan metro budapest pdf ferenc tér. org: org/ public- transport/ budapest- metro the colours show which line is. leaflet

 Difficulté **Moyen**

 Durée **50 heure(s)**

 Catégories **Électronique, Jeux & Loisirs, Science & Biologie**

 Coût **537 EUR (€)**

## Sommaire

Étape 1 -

Commentaires

Matériaux

Outils

Étape 1 -