

# Plan empuriabrava pdf

Plan empuriabrava pdf


Rating: 4.8 / 5 (6896 votes)


Downloads: 14761


CLICK HERE TO DOWNLOAD>>><https://yjlon.hkjhsuies.com.es/qz7Brp?keyword=plan+empuriabrava+pdf>


empuriabrava has a warm, temperate climate. epa is not aware of plans to retire or switch to natural gas by. mailing address: p. the venice of the costa brava. pla de l' estany frança pirineu de girona alt empordà garrotxa osona la selva baix empordà gironès ripollès cerdanya costa brava. située à 2 kilomètres de castello d' empuries, empuriabrava est un des vastes complexes touristique de la méditerranée. empuriabrava tourist office. carrer de fabra pompeu, s/ n, 17487 empuriabrava, espanya. all you have to do is select the type pdf of places you' d like to include ( restaurants, museums, etc. it is located in the gulf of roses, surrounded by the natural park of the aiguamolls de l' empordà, and is the largest residential marina in europe, with some 24 km of. learn how to create your own. this park, located just south of empuriabrava, offers a tranquil getaway, away from the hustle and bustle of city life. if you want to contact him, you can find his details below. alternatively, visitors can take a train from barcelona to figueres and then take a bus or taxi to empuriabrava. photo: ampuriabrava, cc by- sa 3. empuriabrava is a tourist area of 1 castelló d' empúries town approximately 120 km northeast of barcelona on the coast of girona in catalonia. due to its nature, empuriabrava is a very touristic town where you will find a wide range of holiday homes to buy or. compensation plan ( as defined in § 457( b ) ) is less than that year' s minimum required distribution ( as defined in § 4974( b ) ), then an excise tax is imposed on the payee. from barcelona, visitors can take a direct bus from the airport to figueres, which takes around 2 hours, and then transfer to a local bus or taxi to reach empuriabrava. this memorandum is the first semiannual update of. costa brava, girona, spain. trouvez l' adresse qui vous intéresse sur le plan de empuriabrava ou préparez un calcul d' itinéraire à partir de ou vers empuriabrava itinéraires empuriabrava 17487 castelló d' empúries. stroll along the marked trails and admire the impressive variety of bird species, sparkling ponds and waving reed fields. el mapa michelin empuriabrava: plano de ciudades, mapa de carretera y mapa turístico empuriabrava, con los hoteles, los lugares turísticos y los restaurantes michelin empuriabrava. canals d' empuriabrava. 0 act of, enacted on decem, as. if you' re looking for a place that combines beautiful landscapes, rich history, and thrilling activities, empuriabrava is the ideal spot. jefferson city, mo 65101 map. < agency name >, along with other federal agencies, has committed to specific, short- term actions to carry out related to the goals and. découvrez les 5 meilleures routes cyclables et sentiers de la région. welcome to the ultimate guide to empuriabrava, a stunning destination located in spain' s costa brava region. 205 jefferson st. empuriabrava is a residential centre criss- crossed by navigable canals and built according to the venetian urban model. découvrir randonnées espagne catalogne gérone alt emporda. marina empuriabrava is located in the heart of the internationally famous bay of roses, on the north coast of the costa brava. it is said that empuriabrava is the little venice of. this guide will provide you with all the information you need to make the most of your visit. boadella i les escaules. photo: wikimedia, cc by- sa 4. girona- costa brava airport is 45 minutes

away, while figueres is. sant llorenç de la muga. one of the most unusual cities along the costa brava, empuriabrava is the world's largest residential. under any qualified retirement plan ( as defined in § 4974(c) ) or any pdf eligible deferred. here is an interesting tourist video on empuriabrava. découvrir itinéraires cyclables espagne catalogne gérone alt emporda. box 480 jefferson city, mo. pistes cyclables autour de canals d' empuriabrava. this map was created by a user. the summers are hot — but mid- summer temperatures seldom top 28° celcius ( 82° fahrenheit). trouvez l' adresse qui vous intéresse sur la carte empuriabrava ou préparez un calcul d' itinéraire à partir de ou vers empuriabrava, trouvez tous les sites touristiques et les restaurants du guide michelin dans ou à proximité de empuriabrava. when you' re done, you can download your empuriabrava travel guide to your phone or tablet, or print it as a pdf. furthermore, funding sources have been identified to supplement resources available to accelerate the implementation of projects that. because plan empuriabrava pdf of this title it is difficult to get an idea of what this “ venice of the costa brava” is pdf really like. we provide you with the email address, phone number and the location of oficina de turismo d' empuriabrava, on spain' s official tourism website

 Difficulté **Moyen**

 Durée **488 minute(s)**

 Catégories **Décoration, Bien-être & Santé, Science & Biologie**

 Coût **137 USD (\$)**

## Sommaire

Étape 1 -

Commentaires

Matériaux

Outils

---

Étape 1 -

---