



Free bruce trail map pdf


Free bruce trail map pdf
Rating: 4.9 / 5 (2209 votes)
Downloads: 42605


CLICK HERE TO DOWNLOAD>>><https://calendario2023.es/7M89Mc?keyword=free+bruce+trail+map+pdf>

Experience this mile point-to-point trail near Grey Highlands, Ontario. MAP. Recommended offline maps for The Bruce Trail. Full Guide \$ (\$ member price) Insert Only (guide without binder) \$ (\$ member price) Pre-order your copy today! This is a popular trail for birding, hiking, and snowshoeing, but you can still enjoy some solitude during quieter times of day United States of America · [0,] Get the map for this trail offline for FREE! Please be advised that the map below is provided for interest. Clear Map. Elevation profile: Hover/tap elevation line to track a specific point on the map. USGS Scans. State Map and km from The Bruce Trail Reference: Maps and Trail Guide and include description of location (for example, parking lot description Missing: pdf Trafalgar Road North, Ballinafad. For current trail routings, parking or other information please refer to the most recent Bruce Trail Reference Missing: pdf Your Bruce Trail adventure begins with a good map! Measure distances, view elevation, switch layers, find amenities, and PRINT/PDF. Download the map for the The Bruce Trail on the HiiKER app and make sure you can still navigate while in areas of no or low network connectivity Explore this mile point-to-point trail near Queenston, Ontario. Scotsdale Farm is a acre park that includes heritage buildings, rolling hay elds, ecologically sensitive forests and wetland, and First Whether you need to plan a road trip, a commute, or a walk, MapQuest Directions can help you find the best route. Generally considered a moderately challenging route, it takes an average ofhmin to complete The physical copy of the Reference Guide includes: – Information about the Bruce Trail’s history, ecology, geology and more! HIDE. straighten. United States of America · [0,] USGS Topo. The Bruce Trail Reference Map & Trail Guide Finish point of the hike. Bruce Trail: Kimberley to Duncan Escarpment. Generally considered a challenging route, it takes an average ofhmin to complete. You can customize your journey with multiple stops, avoid tolls Missing: pdfQuick Measure. Explore The Bruce Trail, Niagara-on-the-Lake to Northern Bruce Peninsula, on our interactive map. There are several paper and electronic map options available to you.

 Difficult  Moy n

 Dur e 569 minute(s)

 Cat gories  lectronique,  nergie, Alimentation & Agriculture, Machines & Outils, Jeux & Loisirs

 Co t 15 EUR ( )

Sommaire

Matériaux

Outils

Étape 1 -