

Cambridge bus map pdf

Cambridge bus map pdf


Rating: 4.5 / 5 (7814 votes)


Downloads: 82430


CLICK HERE TO DOWNLOAD>>><https://efudozoi.hkjhui.com.es/qz7Brp?keyword=cambridge+bus+map+pdf>


plan your journey or find out about bus services, timetables and tickets on the cambridgeshire and peterborough combined authority transport website. v3 smart cambridge - greater cambridge partnership. this map can be saved in your phone and it's easy to share with friends. milton- map created date: 11: 01: 28 am. full transit system map for cambridge and kitchener- waterloo. kitchener- waterloo and cambridge are included in the same map. longer- distance p& r to the stz (buses/ hour) cambridge south east transport (cset) (8) cambourne to cambridge (c2c) (6) waterbeach & milton (6) st ives, longstanton & trumpington (6) other existing bus routes other new bus routes. new routes shown as dotted lines more frequent buses on citi 1, 2, 3 and u routes. find local businesses, view maps and get driving directions in google maps. visit the cambridge park and ride website for information on sites, parking, times and prices. choose any of the 5 bus stops below to find updated real- time schedules and to see their route map. the actual dimensions of the cambridge map are 1530 x 1015 pixels, file size (in bytes. cambridge bus network offline map (pdf) moovit has an easy- to- download cambridge bus network map, that serves as your offline east anglia bus map while traveling. kamppi is a bus station in helsinki, uusimaa. stagecoach east 5 bus route schedule and stops (updated) the 5 bus (cambridge) has 27 stops departing from the busway st ives park and ride, st ives and ending at emmanuel street, cambridge. find out times, routes and more for the east 1 arbury - fulbourn. object moved to here. 70 monthly linkpass \$ 90. future bus network bus corridor map from the greater cambridge partnership' s marking connections consultationclick here for a pdf version of the above map. view chevron_ right. bus stations metro parkings fuel stations ports/ ferries. cambridge road bus stops towards central cambridge. world map » uk » city » cambridge » cambridge bus map. for example, under metro stations you can find bus services to/ from each metro station. chesterton community. printable version. helsinki' s service map shows the location and accessibility features of every city of helsinki service, from recycling points to dog parks. txt) or read online for free. cambridge transit cambridge bus map pdf map (pdf) mbta. 40 local bus one- way \$ 1. after 1830 buses stop at. city bus map of cambridge, never get lost again. navigate bus stops in your area. bus services every five minutes or less in cambridge city centre with flat rate fares of £ 1 are being proposed in plans out for public consultation. default filters show the city' s designated. use the app as a trip planner for whippet coaches or a trip planner for train, bus or ferry to plan your route around east anglia. mapcarta, the open map. the maps are organized by type of station. christ' s college roughly in the middle (the entrance is on st andrew' s street) cambridge railway station bottom right (labelled ' cambridge station') cambridge bus station (labelled ' bus sta') next to christ' s. in the station map section, you can find maps of metro, bus and train stations as well as maps of the surrounding areas showing feeder connections by station. cambridge north rail station s2 st andrew' s street cherry hinton e2 emmanuel street newmarket road s3 st andrew' s street cambourne bay 10 drummer street bar hill & swavesey e4

emmanuel street oakington e5 emmanuel street e5 emmanuel street e1 emmanuel street cottenham city sightseeing tour ds1 downing street route: bus stop: madingley park. cambridge city bus map - free download as pdf file (. cambridge bus map click to see large. download a timetable today at stagecoachbus. use moovit as a line u2 bus tracker or a live whippet coaches bus tracker app and never miss your bus. the system map includes ion light rail and all grt bus routes. cambridge 200 metres. 1 bus route & timetable: arbury - fulbourn. pdf), text file (. maps of stations. enter an address in the search field to find nearby services or write in the name of a service you are looking for to find the areas in which it is located. printable map - cambridge city centre. kamppi is situated nearby to tennispalatsinaukio and gecko. grt transit system map (pdf) receive email updates. to view the downloaded map, no internet connection is required. description: this map shows bus routes and stops in cambridge. cambridge cambridge north u~ & u° only stops to addenbrooke' s & trumpington park & ride to st ives & huntingdon to madingley road cambridge bus map pdf park& ride, & girton college cambridge busway track route a route b route c routes bus stops u1 u2 u1 u2 u~ uses west road u° uses barton road. track line u2 (cambridge) on a live map in real time and follow its location as it moves between stations. with six subway stations and 31 mbta bus lines in cambridge, plus numerous private shuttles, you can go everywhere on transit. most popular fares subway one- way \$ 2. cambridge park and ride. 00 commuter rail one- way zones 1a - 10 \$ 2.

 Difficulté Facile

 Durée 490 heure(s)

 Catégories Art, Vêtement & Accessoire, Électronique, Machines & Outils, Jeux & Loisirs

 Coût 899 EUR (€)

Sommaire

Étape 1 -

Commentaires

Matériaux

Outils

Étape 1 -