

# Bruce trail map free pdf

**Bruce trail map free pdf**


Rating: 4.8 / 5 (2895 votes)


Downloads: 46438


CLICK HERE TO DOWNLOAD>>><https://calendario2023.es/7M89Mc?keyword=bruce+trail+map+free+pdf>

Here you can learn more about each of the nine sections of the Bruce Trail and the associated Bruce Trail Club using the interactive Bruce Trail map Interactive map of The Bruce Trail. HIDE. \$, \$ for members. Some key areas of the Beaver Valley section are: Swiss Meadows, Len Gertler Memorial Loree Forest, Duncan, Kimberley, Eugenia, Hoggs Falls, Muir Lookout, Griersville and Blantyre. Elevation profile: Hover/tap elevation line to track a specific point on the map. There are several paper and electronic map options available to you. Measure distances, view elevation, switch layers, find amenities, and The Bruce Trail Reference. Links to downloadable Bruce Trail maps. Includes full colour topographic maps covering the Bruce Trail from Niagara to Tobermory, in a ring binder. You will be taken to the Bruce Trail Conservancy site where you can purchase downloadable PDF maps Explore The Bruce Trail, Niagara-on-the-Lake to Northern Bruce Peninsula, on our interactive map. home Buy now The Beaver Valley section is a unique and distinct portion of the Bruce Trail maintained by the volunteers of the Beaver Valley Bruce Trail club. Measure distances, view elevation, switch layers, find amenities, and Missing: pdf Your Bruce Trail adventure begins with a good map! For current trail routings, parking or other information please refer to the most recent Bruce Trail Reference Missing: pdf The Bruce Trail connects explorers of all ages to the wonders of the Escarpment – cobble beaches, open meadows, waterfalls, rocky crevices, old-growth forests, and awe The Bruce Trail Conservancy includes nine member Clubs, each corresponding to a section of the Bruce Trail. Explore The Bruce Trail, Niagara-on-the-Lake to Northern Bruce Peninsula, on our interactive map. The Bruce Trail Reference Map & Trail Guide Missing: pdf Please be advised that the map below is provided for interest. The ultimate resource for the Bruce Trail, the Bruce Trail Reference is updated every few years.

 Difficulté **Difficile**

 Durée **387 heure(s)**

 Catégories **Vêtement & Accessoire, Décoration, Alimentation & Agriculture, Musique & Sons, Robotique**

 Coût **8 USD (\$)**

## Sommaire

Étape 1 -  
Commentaires

Matériaux

Outils

---

Étape 1 -

---