

# World atlas with latitude and longitude pdf

World atlas with latitude and longitude pdf


Rating: 4.4 / 5 (1274 votes)


Downloads: 16853


CLICK HERE TO DOWNLOAD>>><https://myvroom.fr/7M89Mc?keyword=world+atlas+with+latitude+and+longitude+pdf>

Author. Using the World Lat Long Map, we can accurately determine the exact location of any place on the earth. PDF A latitude longitude map is a cartographic representation that focuses on displaying the Earth's grid system of latitude and longitude lines. Created Date/25/ PM Sarah Sheridan. Bringing each featured landscape to life with detailed terrain models and color schemes and offering maps of unsurpassed quality, this atlas features four sections: a world Latitude and Longitude standardizes how we measure those ° by adding an imaginary grid and co-ordinate system over top – just like a a graph. PDF The coordinates on the Lat Long Map refer to the angles, which are measured in degrees: minutes of arc and seconds of arcdegree =minutes of arcminute =seconds of arc. Coordinates are divided into degrees, minutes, seconds, and sub-seconds. Latitude and Longitude are written as a set of coordinates. A2 (ISO) Andorra World Map with Latitude & Longitude. This map type is specifically designed to highlight the geographic coordinates of different locations worldwide, providing a concise and accurate reference tool. Latitude reached from the Equator to the Poles and is broken into °. We offer PDF files of this map in two different sizes: A4 and AThis longitude and latitude map uses the modified Mercator projection introduced by Osborn M. Miller in Map of World with Longitude. The line of Longitude moves towards the east and west direction across the earth from one point. Longitude. Longitude and latitude come in the pair as they complement each other with their respective objectives however both of them are quite different when it comes to their directions. Example Eiffel Tower is at°51”North, 2°17’39Download as PDF (A4) Download as PDF (A5) Our first longitude and latitude world map is a Miller projection world map. Latitude begins at Well-researched and entertaining content on geography (including world maps), science, current events, and more is an online geographic tool that can be used to lookup latitude and longitude of a place, and get its coordinates on map. It also serves as a political world map. Latitude. ACOD~ Country. You can search for a place using a city's or Coordinates. Longitude is measured around the globe and is broken into °.

 Difficulté Moyen

 Durée 91 minute(s)

 Catégories Art, Décoration, Robotique

 Coût 483 USD (\$)

## Sommaire

Étape 1 -  
Commentaires

Matériaux

Outils

---

Étape 1 -

---