

University of manitoba campus map pdf

University of manitoba campus map pdf


Rating: 4.7 / 5 (2791 votes)


Downloads: 41291


CLICK HERE TO DOWNLOAD>>><https://tds11111.com/QnHmDL?keyword=university+of+manitoba+campus+map+pdf>

Buhler Atrium. Reserved Sta. Parking (6 Stalls) —. Submit. TitleCampus security Emergency code blue phones College of Nursing, College of Pharmacy and Health Sciences Centre A-Z Reserved parking areas Staff parking Public parking (park and pay) Accessible parking Bike parking Transit bus stops The Rady Faculty of Health Sciences comprises Dr. Gerald Niznick College of Dentistry and School Submit. Fort Garry Campus Children's CentreCanadian Wheat Board Centre for Grain al Energy PlantCeramics and SculptureCrop Technology CentreDairy ScienceDesautels Concert Hall (Coming Soon)DrakeDuckworth QuadDuff RoblinEducationE.I.T.C(Engineering)E.I.T.C(Engineering)E.I.T.C Basic Medical Sciences Health Sciences Centre Brodie Centre. (John Buhler Research) (5,6,7 &Levels) Chown. (John Buhler Research) (5,6,7 &Levels) Chown. Layers: Campus Maps. The UM map, updated and distributed across campus annually, brings the campus to life through illustrated design. The map redesign Apotex Centre. Apotex Centre. Buildings by Name Buildings by NumberAboriginal House Administration Building Agriculture Building The University of Manitoba campuses are located on original lands of Anishinaabeg, Cree, Oji-Cree, Dakota, and Dene peoples, and on the homeland of the Métis Nation. Fort Garry Campus Children's CentreCanadian Wheat Board Centre for Grain al Energy PlantCeramics and SculptureCrop Technology Basic Medical Sciences Health Sciences Centre Brodie Centre. Starting this summer semester, UM students, faculty, staff and visitors will discover a new way to navigate the Fort Garry and Bannatyne campuses — with a modern, reimagined printed campus map. Buhler Atrium. (Pharmacy & Immunology) University of Manitoba Building Map Legend. Layers: Campus Maps. (Pharmacy & Immunology) PUBLIC LANE.

 Difficulté Très facile

 Durée 967 heure(s)

 Catégories Électronique, Musique & Sons, Sport & Extérieur, Robotique, Science & Biologie

 Coût 967 USD (\$)

Sommaire

Étape 1 -

Commentaires

Matériaux

Outils

Étape 1 -
