

Read Kindle Comprehensive Road Atlas Ireland by Collins Maps

Comprehensive Road Atlas Ireland

By: Collins Maps

CLICK HERE TO DOWNLOAD>>><https://uqmh.alphoto.cz/1tRDZJ?keyword=Comprehensive+Road+Atlas+Ireland>

ISBN-13: 9780008412814

A clear, detailed road atlas of Ireland in a handy A4 spiral-bound format. This comprehensive, general purpose road atlas of the whole of Ireland is ideal for both business and pleasure use. The atlas contains a range of mapping scales 9 miles to 1 inch route planning map Main maps at 3.2 miles to 1 inch, which are ideal for navigation A wide selection of detailed town center street plans This edition boasts road mapping packed with detail showing color classified road network, toll roads, land heights, the location of safety cameras, Blue Flag and Green Coast beaches, tourist information centers, and a wide range of tourist attractions. There is also comprehensive guide information for visitors to Belfast, Cork, Dublin, and Limerick. The locations of Speed Enforcement Zones, which highlight roads that have a high risk of accidents as identified by the Garda and the National Roads Authority, are included. There is also a wide range of fully indexed town and city center maps. These are Bangor, Belfast, Cork, Drogheda, Dublin, Dn Laoghaire, Galway, Kilkenny, Killarney, Limerick, Lisburn, Londonderry (Derry), Newry, Newtownabbey, and Waterford.

tags:

Free Book Comprehensive Road Atlas Ireland


Comprehensive Road Atlas Ireland PDF EPUB


Read Book Comprehensive Road Atlas Ireland

Comprehensive Road Atlas Ireland Download EPUB


Read Kindle Comprehensive Road Atlas Ireland

Comprehensive Road Atlas Ireland eBook Free

 Difficulté **Moyen**

 Durée **997 heure(s)**

 Catégories **Électronique, Maison, Science & Biologie**

 Coût **738 EUR (€)**

Sommaire

Étape 1 -

Commentaires

Matériaux

Outils

Étape 1 -