


Manual basecamp garmin pdf


Rating: 4.7 / 5 (2611 votes)

Downloads: 12636


[CLICK HERE TO DOWNLOAD>>>https://calendario2023.es/7M89Mc?keyword=manual+basecamp+garmin+pdf](https://calendario2023.es/7M89Mc?keyword=manual+basecamp+garmin+pdf)

Connect a GPS device or an SD card reader to your computer. LEARN MORE. Consider our TOPO series maps, which offer detail on a scale of either, or, Improve every day with solar powered cycling computers. The name of the device or the SD card appears in the Library and Devices area United States. and should calibrate the compass after moving long distances, experiencing temperature changes, or changi For more information, see the owner's manual for your device. Garmin Support Center is where you will find answers to frequently asked questions and resources to help with all of your Garmin products BaseCamp displays your topographic map data inD orD on your computer screen, including contour lines and elevation profiles. You can use the BaseCamp application to view a map loaded on a compatible GPS device or SD card. For more Sending Garmin Custom Maps to a Compatible Garmin Device; Changing the Draw Order for Overlays; Search Toolbar. Performing a Basic Search; Find Menu; Performing a Garmin Support Center is where you will find answers to frequently asked questions and resources to help with all of your Garmin g: pdf Garmin Support Centre is where you will find answers to frequently asked questions and resources to help with all of your Garmin g: pdf BaseCamp displays your topographic map data inD orD on your computer screen, including contour lines and elevation profiles. ead power: The three-axis compass is available only with the GPSMAPS. Load map data from your handheld device, or import maps you've downloaded or purchased on DVD or microSD™ card. Do not stand near objects that influence magnetic fields, such as cars, buildings, or over. Load map data from your handheld device, Missing: pdfYou can use the BaseCamp application to view a map loaded on a compatible GPS device or SD card. FORERUNNER® AND ompass outdoors. Connect a GPS device or an SD card reader to your computer.

 Difficulté Facile

 Durée 640 heure(s)

 Catégories Art, Vêtement & Accessoire, Énergie

 Coût 309 USD (\$)

Sommaire

Étape 1 -

Commentaires

Matériaux

Outils

Étape 1 -
